

A large, light gray watermark of the Transdev logo is centered on the page, behind the main title.

2. Hutt Valley Line

SUMMARY OF HUTT VALLEY LINE TRAIN REPLACEMENT SERVICES

OUTBOUND FROM WELLINGTON:

When two buses depart for one service:

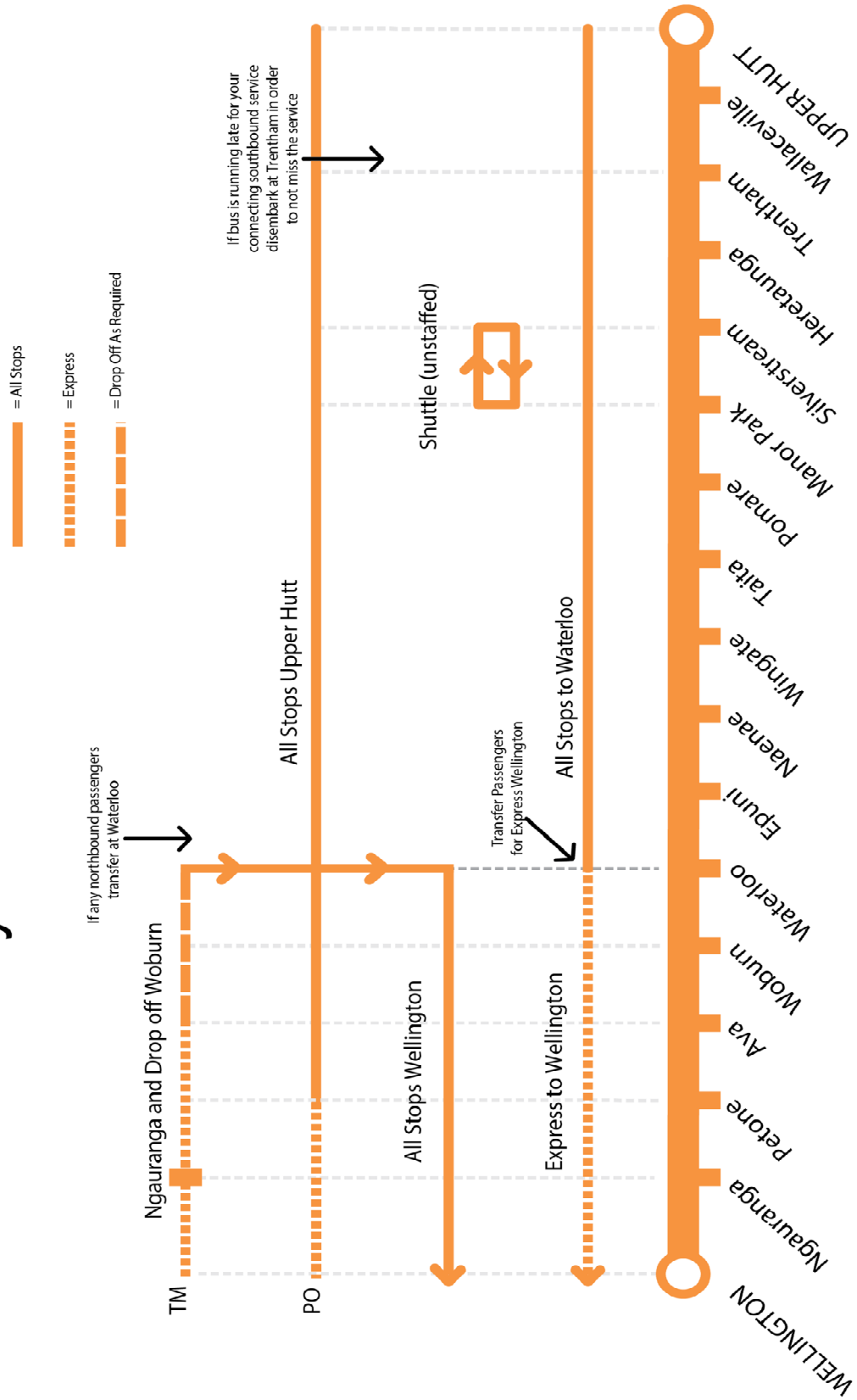
- Bus 1: (Waterloo Loop) Depart Wellington to Ngauranga, drop of Woburn and connect to all stopper at Waterloo
- Bus 2: Depart Wellington express to Petone, all stops to Waterloo, connect with Waterloo Loop and all stops to Upper Hutt
- Manor Park is serviced by a shuttle operating between Manor Park and Silverstream

INBOUND FROM UPPER-HUTT:

When two buses are operating one service:

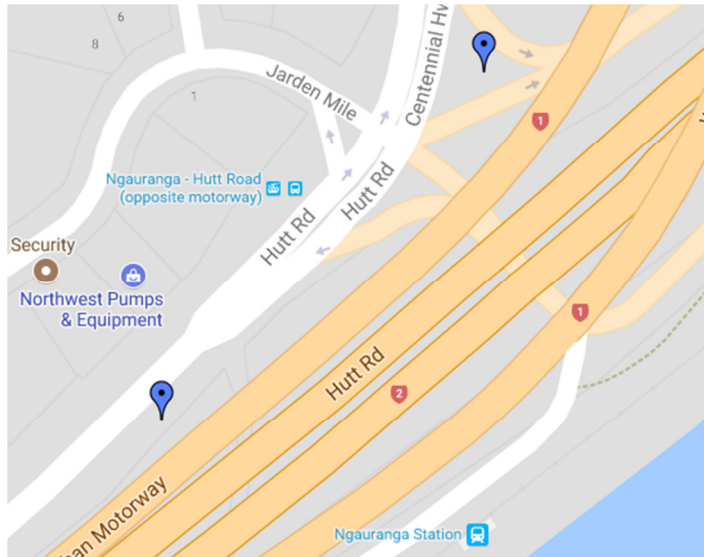
- Bus 1: (Waterloo Loop) Departs Waterloo and then all stops to Wellington
- Bus 2: Depart Upper Hutt all stops to Waterloo then express to Wellington
- Manor Park is serviced by a shuttle operating between Manor Park and Silverstream

Two Bus System



HUTT VALLEY LINE BUSES REPLACING TRAIN STOPS

Ngauranga

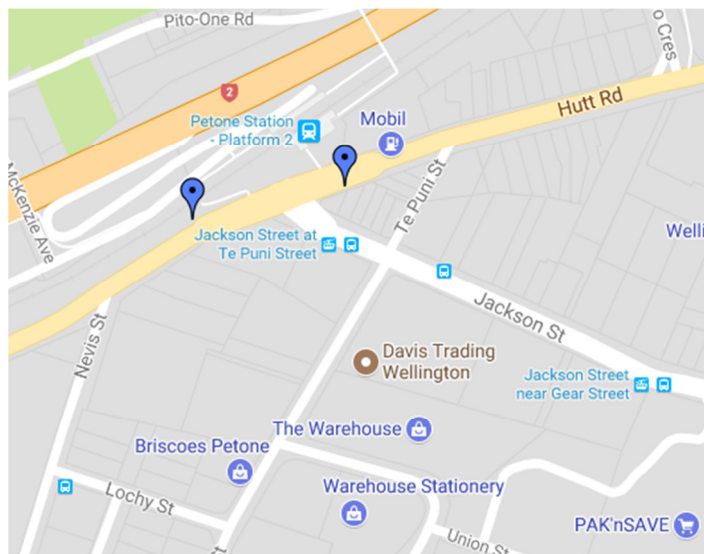


Inbound:
On Hutt Road, after the underbridge



Outbound:
On Hutt Road, after the intersection

Petone



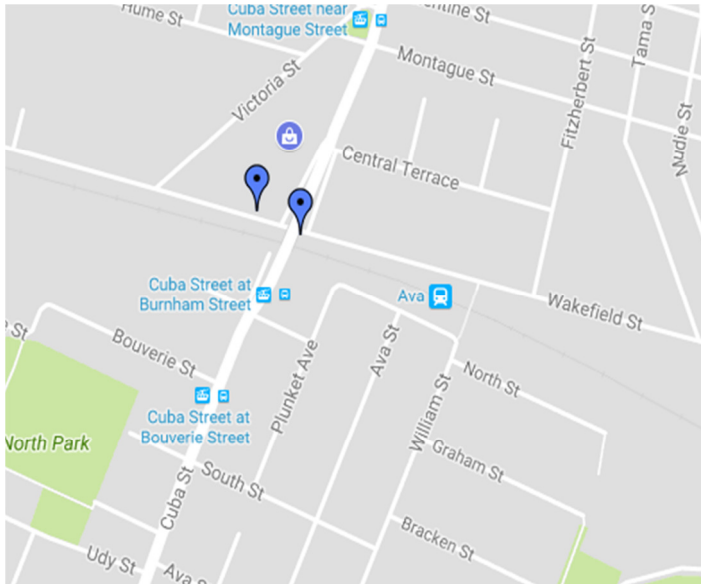
Inbound:
On Hutt Road, opposite the station



Outbound:
Bus stop B on Hutt Road, on the East side of the station

HVL LINE

Ava




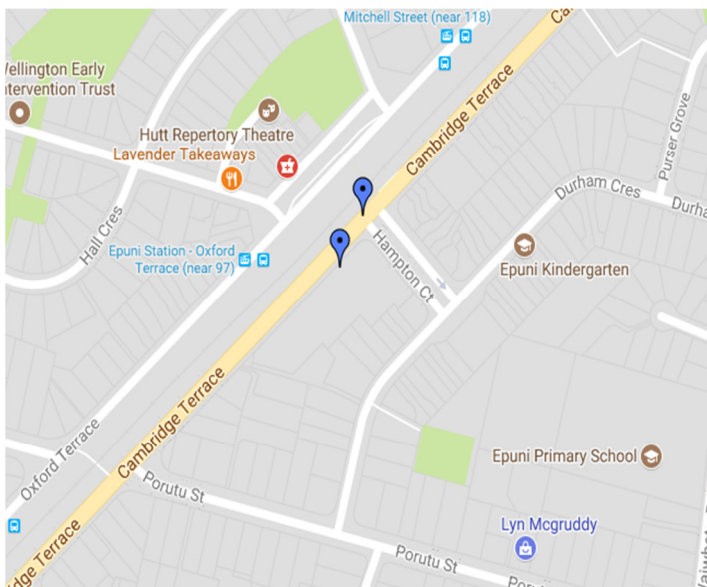
Inbound:
On Wakefield Street near the pedestrian over bridge access



Outbound:
On Wakefield Street, just before Cuba Street

HVL LINE

Woburn



Inbound:
On Cambridge Terrace, opposite the station car park



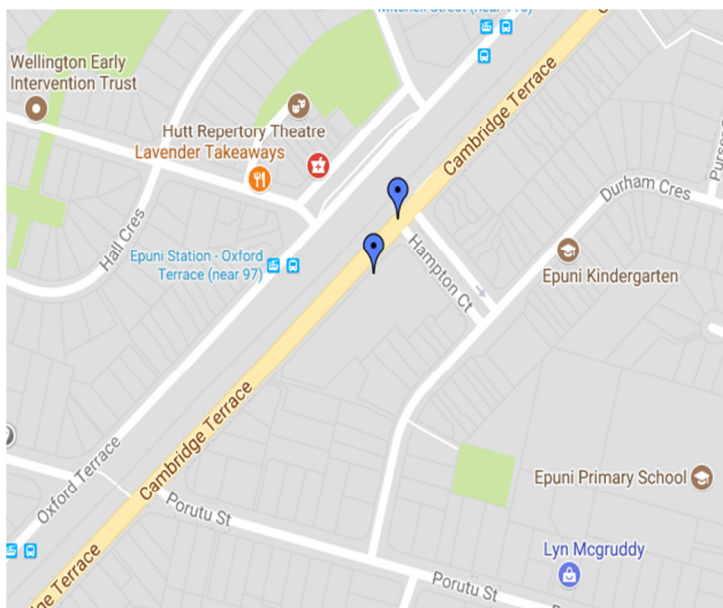
Outbound:
The Cambridge Terrace bus shelter in front of the station car park

Waterloo



Outbound & Inbound:
The bus stop within the station car park, in front of the cycle lockers at the East side of the station

Epuni

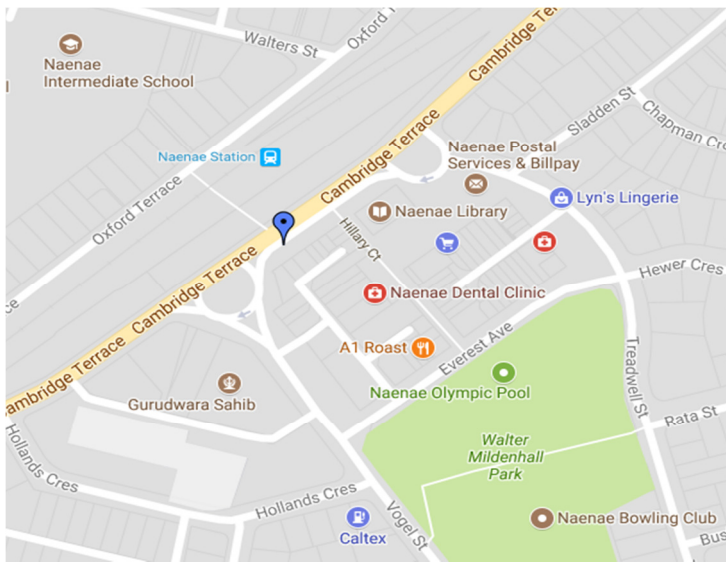


Inbound:
Opposite the station, by Hampton Court



Outbound:
On Cambridge Terrace near the subway exit, by the pedestrian crossing and cycle rack

Naenae



Outbound & Inbound:
On Cambridge Terrace at the East side of the station near the subway exit and shops

Wingate

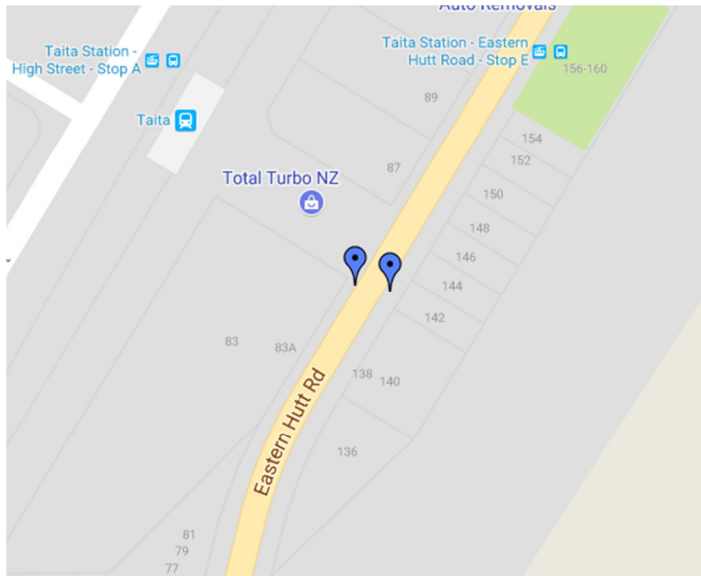


Inbound:
At the bus shelter located in front of Moore Wilsons on Wingate Crescent



Outbound:
On Wingate Crescent at the station pedestrian over bridge access

Taita

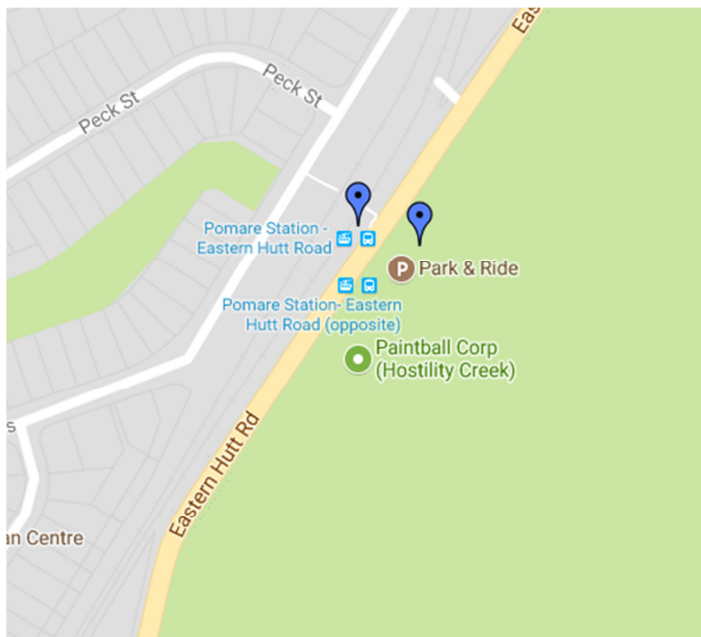


Inbound:
The Eastern Hutt Road bus shelter opposite the station car park



Outbound:
The Eastern Hutt Road bus shelter in front of the station car park

Pomare



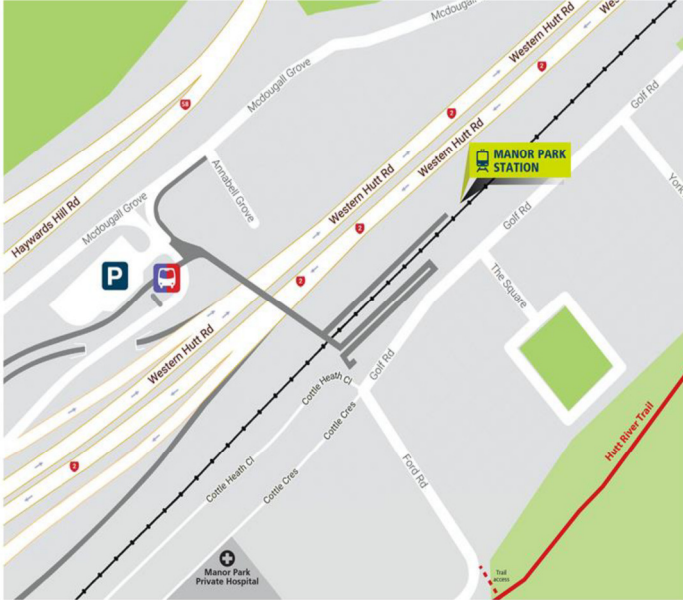
Inbound:
The bus stop outside the station parking lot along Eastern Hutt Road



Outbound:
Along Eastern Hutt Road near the station subway access

HVL LINE

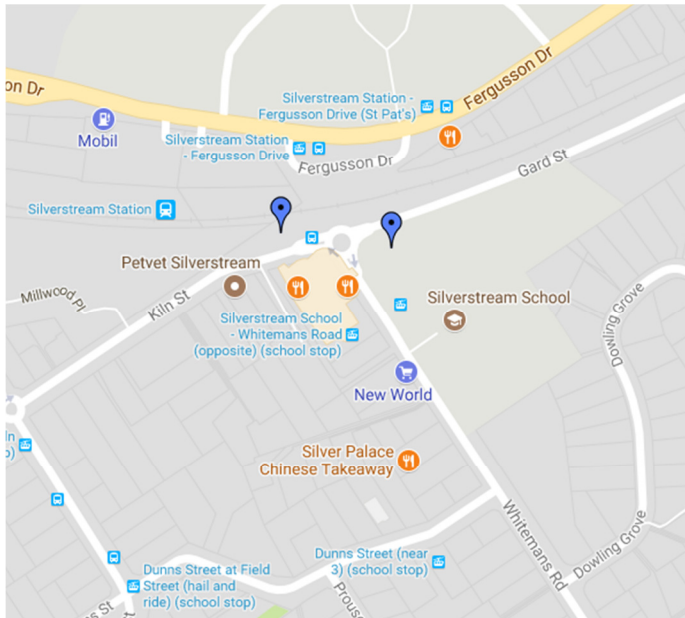
Manor Park



Inbound & Outbound:
Park and Ride

HVL LINE

Silverstream

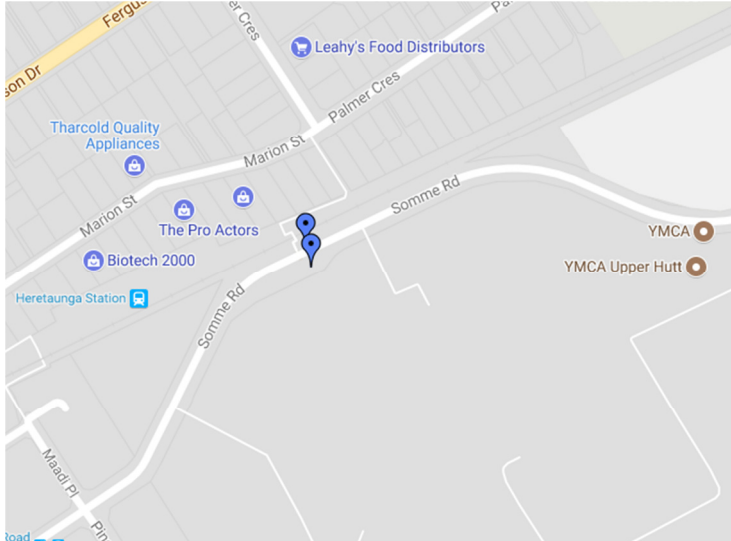


Inbound:
At the Gard Street bus stop
near the Travel Agent store



Outbound:
At the Kiln Street bus stop
opposite the Travel Agent store

Heretaunga



Inbound:
On Somme Road opposite the station



Outbound:
On Somme Road, past the pedestrian crossing

Trentham



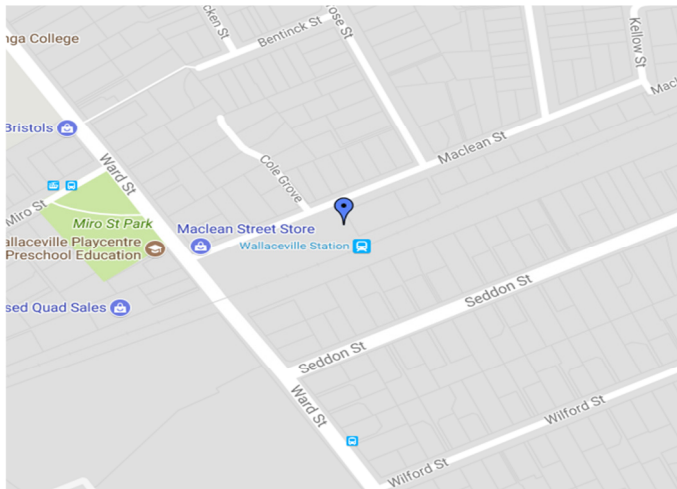
Inbound:
The bus stop within the station car park



Outbound:
On Ararino Street in front of Totara Motor Lodge Inn

HVL LINE

Wallaceville



Outbound & Inbound:
From within the station car park

Upper Hutt



Bus Stop Relocations for Upper Hutt Station Redevelopment

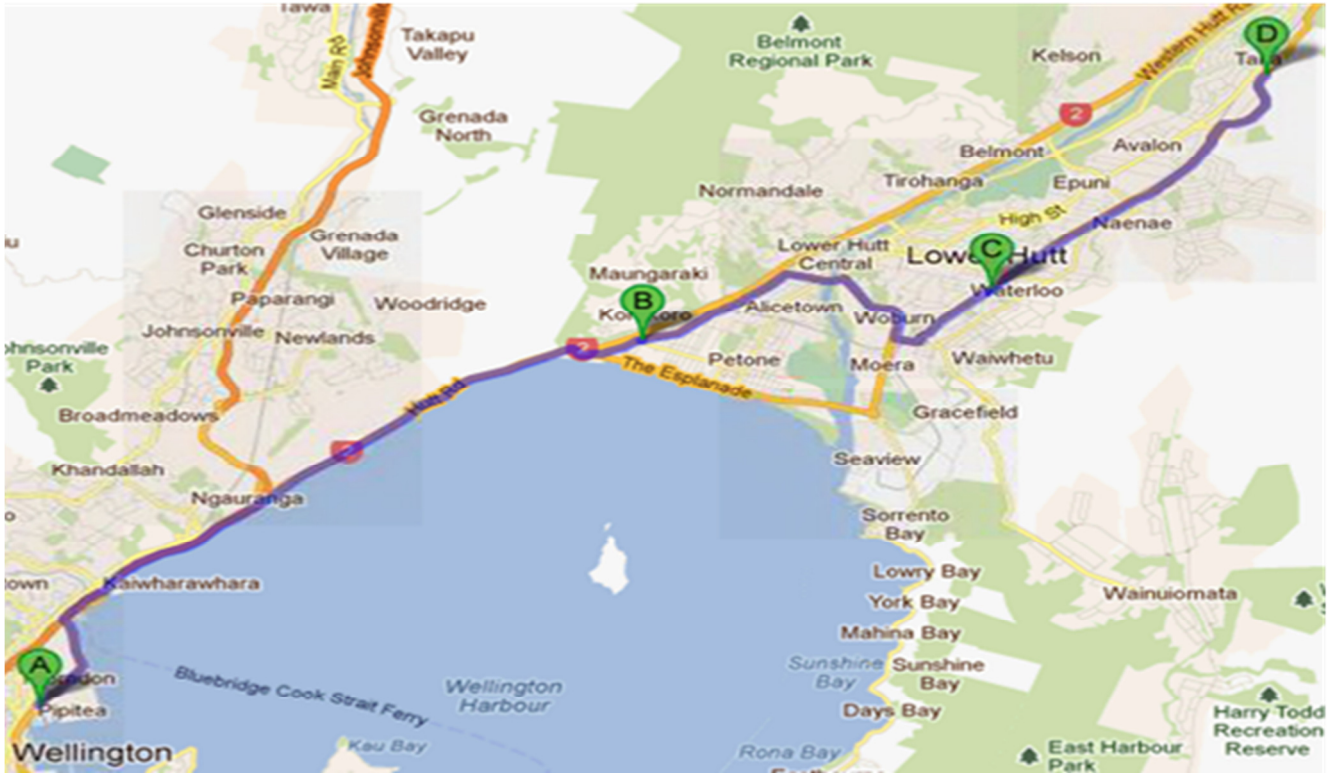
STOP A Northbound buses
110 Emerald Hill
111 Totara Park
112 Te Marua

STOP B Southbound buses
93 Courtenay Pl – Blair Street
110 Petone Station
114 Trentham Station
115 Pinehaven

STOP C Stops for school bus services
Station Crescent, north of Stop B
Buses replacing trains

Outbound & Inbound:
Stop A located in front of the station ticket office

HUTT VALLEY LINE BUSES REPLACING TRAIN ROUTE MAP



HVL LINE